

Integrated Dashboard



Integrated Dashboard (User-Manual)

"This User Manual is designed to help you effectively use the Integrated Dashboard for monitoring and managing the mining ecosystem. It provides clear guidance to simplify daily operations, improve efficiency, and enable faster, data-driven decision-making. With step-by-step instructions, you will be able to access system features, monitor activities, and utilize every module of the dashboard with confidence and ease."

Prepared For



Directorate of Geology and Mining,
Uttarakhand

Prepared By



ITI Limited

Table of Contents

1.0	Introduction.....	2
1.1	Steps how to open portal & interface	2
1.2	Step-by-Step User Instructions	2
2.0	Dashboard.....	4
2.1	Step-by-Step User Instructions	4
3.0	Citizen Services Module.....	6
4.0	Step-by-Step User Flow	7
4.1	Citizen Services Module-Count Report Service Wise.....	8
4.2	Step-by-Step User Flow	10
4.3	Detailed Report Of Applications	12
4.4	Step-by-Step Instructions.....	13
5.0	E-Service Dashboard.....	16
5.1	Step-by-Step User Flow	17
6.0	MiningCheckgate	18
6.1	Step 1 – Login to System	18
6.2	Step-by-Step User Flow	21
7.0	Checkgate detail Report.....	23
7.1	User Steps – Checkgate Detail Report.....	25
8.0	Mineral Management	27
8.1	User Flow – Mineral Management Report	27
9.0	Mineral management tabular format report	29
10.0	Mineral Mart.....	31
10.1	User Steps – Mineral Mart Report.....	31
11.0	Mineral Management Heat Report.....	32

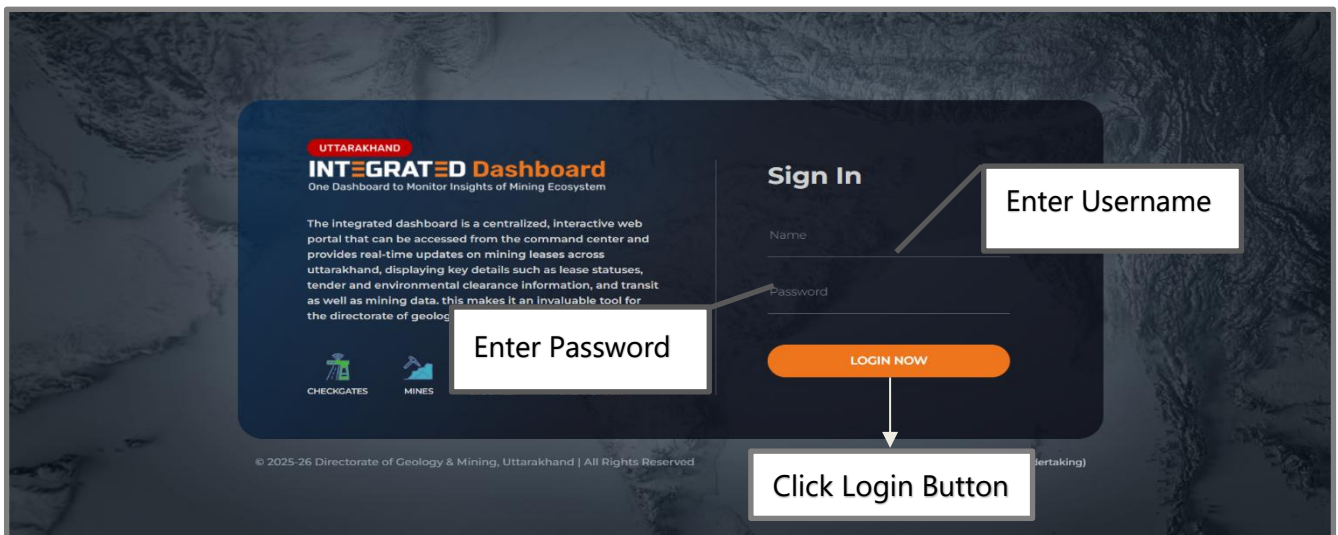
1.0 Introduction

The integrated dashboard is a centralized, interactive web portal that can be accessed from the command center and provides real-time updates on mining leases across Uttarakhand, displaying key details such as lease statuses, tender and environmental clearance information, and transit as well as mining data. This makes it an invaluable tool for the Directorate of Geology & Mining.

1.1 Steps how to open portal & interface

Go to Browser Enter Url: <https://dashboard.ukmdtss.in/Account/Login?ReturnUrl=%2F>

After that, you will see the portal screen



1.2 Step-by-Step User Instructions

Step 1 – Open Portal

- Launch browser (Chrome/Edge/Firefox)
- Enter system URL
- Login page will appear

Step 2 – Enter Name (Username)

- Enter: **Name field**
- Registered Username OR User ID provided by admin

Step 3 – Enter Password

- Locate **Password field**
- Enter secure password
- Characters will be hidden for security

Step 4 – Click “LOGIN NOW”

- Click the **orange "LOGIN NOW" button**
- System validates:
- Username
- Password

Step 5 – Access Dashboard

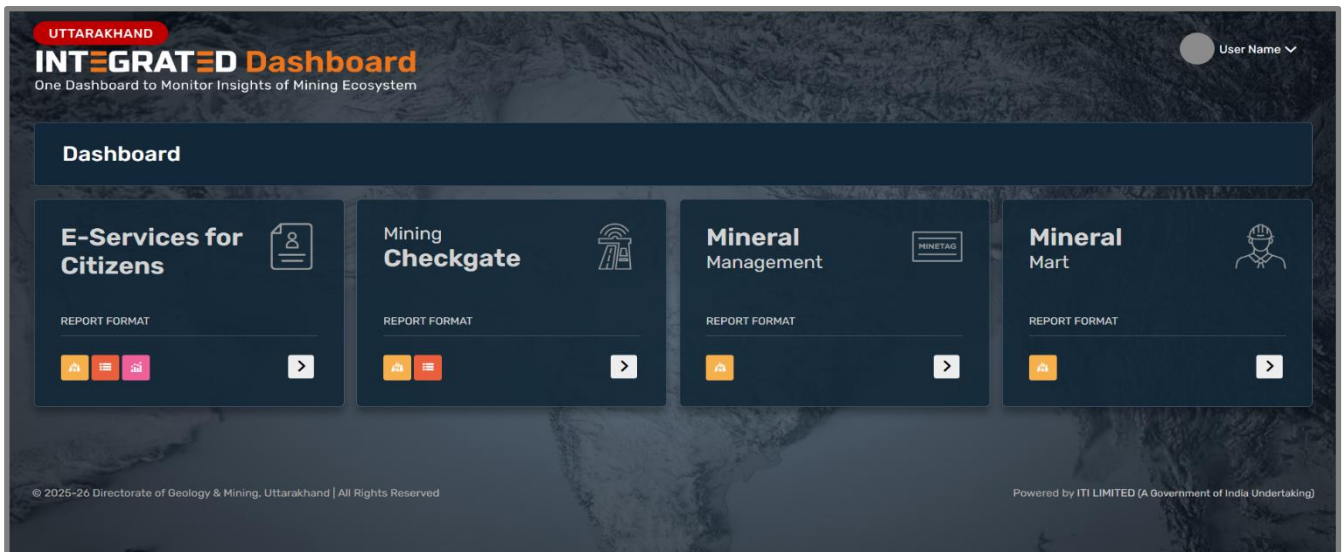
If credentials are correct:

User redirected to **Integrated Dashboard**

Modules available:

- Checkgates
- Mines
- Stockist
- Mineral Mart

2.0 Dashboard



Purpose

The **Integrated Dashboard** serves as the **central control panel** of the mining ecosystem system. It allows authorized users to:

- Monitor mining operations in real time
- Access different service modules
- View reports and analytics
- Manage checkgates, minerals, and transactions
- Perform role-based operational tasks

It provides **one unified platform** to control and supervise all mining-related activities efficiently.

2.1 Step-by-Step User Instructions

Step 1 – Login Successfully

- Enter username & password
- Click Login
- System verifies credentials

Step 2 – Dashboard Loads

After login you will see:

- Dashboard header
- User profile (top right)
- Service modules/cards
- Navigation buttons

Step 3 – Choose Required Module

You will see the following options:

E-Services for Citizens

- Access citizen-related services
- View reports/forms
- Manage service requests

Mining Checkgate

- Monitor vehicle entry/exit
- Track mineral transport
- Check gate transactions
- Generate checkgate reports

Mineral Management

- Manage leases/mines
- Stock & production monitoring
- Approvals & permissions
- Mineral data reports

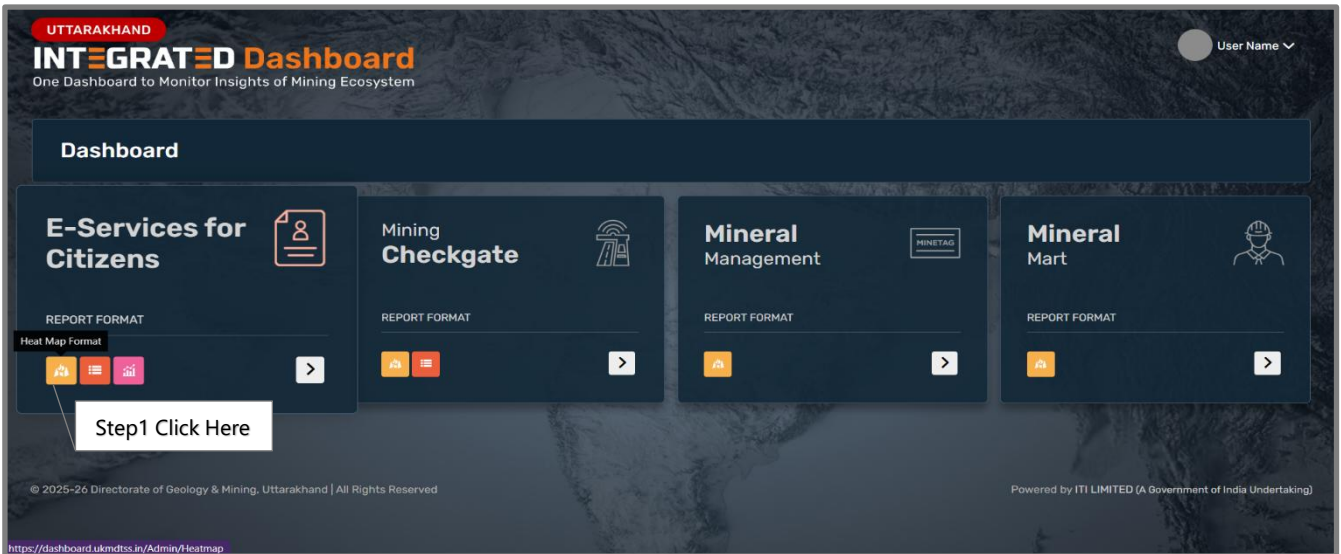
Mineral Mart

- Supplier/consumer activities
- Mineral trading operations
- Transaction records
- Market-related reports

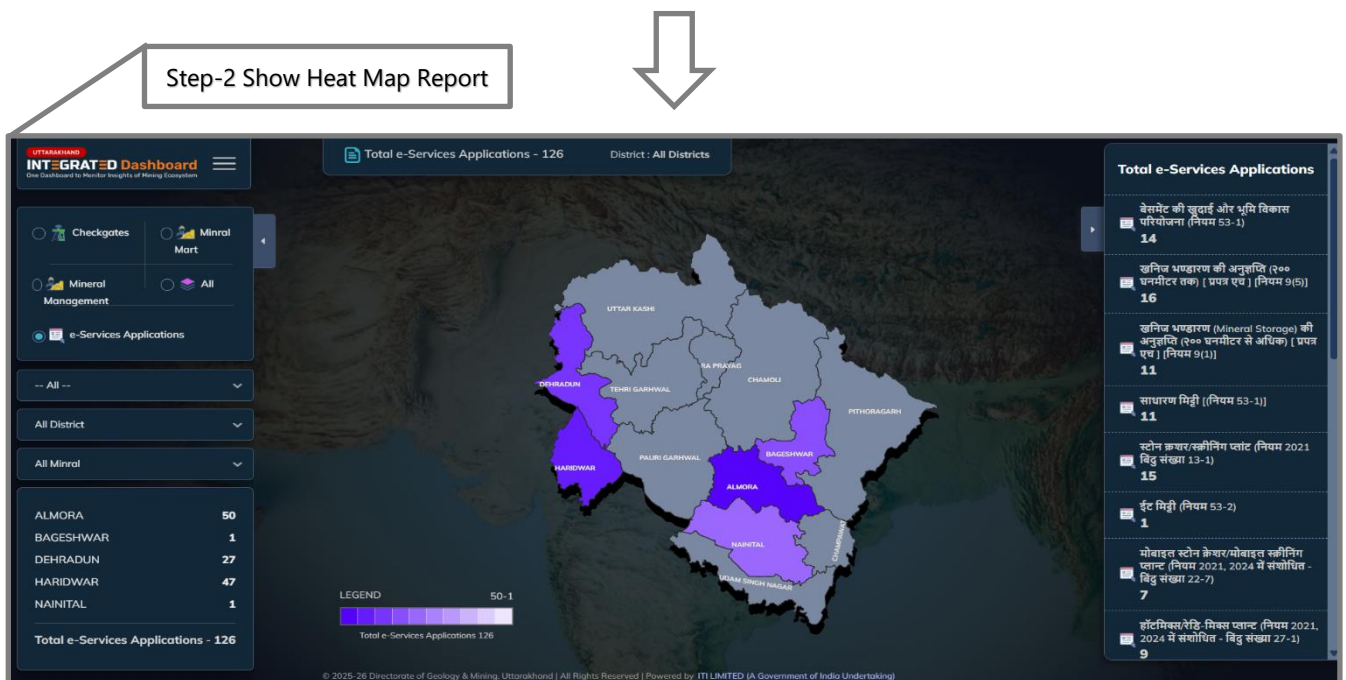
Step 4 – Click Arrow/Button on Card

- Click the **arrow (>) button**
- Selected module opens
- Perform required operations

3.0 Citizen Services Module



Upon clicking this option, the system automatically redirects you to the Heat Map Report page, where data is displayed in a visual heat map format for easy analysis.



Purpose

The Heat Map Dashboard provides a visual and analytical view of e-Services applications and mining-related activities across all districts.

It helps users to:

- Monitor district-wise application counts
- Identify high and low activity regions instantly
- Track workload distribution
- Analyse trends geographically

4.0 Step-by-Step User Flow

Step 1 – Click Heat Map Icon

- Go to Dashboard
- Open **E-Services for Citizens**
- Click **Heat Map report icon**

Step 2 – Heat Map Dashboard Loads

System automatically displays:

- Uttarakhand district map
- Color-coded regions
- Left side filters
- Right side application list
- Total application count

Step 3 – Understand the Map Colours

S#	Color Intensity	Meaning
1	Light	Low applications
2	Medium	Moderate activity
3	Dark	High activity
4	Darkest	Very high activity

Step 4 – Use Left Panel Filters

User can filter by:

- Module (Checkgates / Mineral Mart / Mineral Management / All)
- District
- Mineral Type

Step 5 – View District-wise Count

Left panel shows:

- District names
- Number of applications
- Total applications summary

Example:

- Almora – 50
- Haridwar – 47
- Total – 126

Step 6 – Check Right Panel Details

Right panel displays:

- Service type wise counts
- Application categories
- Detailed statistics

Steps Navigations

The screenshot shows the 'e-Services Applications' dashboard with several callout boxes indicating navigation steps:

- Step-3 Click Here:** Points to the 'e-Services Applications' menu item.
- Step-4 Click Here:** Points to the 'Mineral Mart' menu item.
- Step-5 Click Here:** Points to the 'All District' dropdown menu.
- Step-6 Click Here:** Points to the 'All Mineral' dropdown menu.
- Step-6 Click Here:** Points to the 'ALMORA' district in the map.
- Step-7 Click Here:** Points to the 'Total e-Services Applications' sidebar panel.

The sidebar panel lists various application categories with their counts:

- वेसमेंट की सुदाई और भूमि विकास परियोजना (नियम 53-1): 14
- खनिज भण्डारण की अनुकृति (२०० घनमीटर तक) [प्रथम पथ] (नियम 9(5)): 16
- खनिज भण्डारण (Mineral Storage) की अनुकृति (२०० घनमीटर से अधिक) [प्रथम पथ] (नियम 9(1)): 11
- साधारण मिट्टी ((नियम 53-1)): 11
- स्टोन क्रशर/स्लीनिंग प्लांट (नियम 2021 बिंदु संख्या 1.3-1): 15
- ईंट मिट्टी (नियम 53-2): 1
- मोबाइल स्टोन क्रशर/मोबाइल स्लीनिंग प्लांट (नियम 2021, 2024 में संशोधित - बिंदु संख्या 22-7): 7
- हॉटमिक्स/रेडि-मिक्स प्लांट (नियम 2021, 2024 में संशोधित - बिंदु संख्या 27-1): 9

Upon selecting a particular heading, the system automatically updates the dashboard to show the relevant data for the chosen category.

4.1 Citizen Services Module-Count Report Service Wise

The screenshot shows the 'E-Services for Citizens' dashboard. A callout box labeled 'Step-2 Click here' points to the 'Count Report Service Wise' option in the 'REPORT FORMAT' dropdown menu.

Upon clicking this option, the system automatically redirects you to the Count Report Service Wise page, where data is displayed in a visual heat map format for easy analysis.

Step-2 Show Count report service wise

UTTARAKHAND
INTEGRATED Dashboard
 One Dashboard to Monitor Insights of Mining Ecosystem

User Name ▾

Service Wise Report

-- All Service -- -- All District -- -- All Minral -- -- All Status --

dd-mm-yyyy dd-mm-yyyy **Search**

SNo	District	Service Name	Total Received	Total Approved	Total Rejected	Total Pending
1	ALMORA	Digging of Basement & Land Development (Rule 53-1)	8	2	0	6
2	DEHRADUN	Digging of Basement & Land Development (Rule 53-1)	2	0	0	2
3	HARIDWAR	Digging of Basement & Land Development (Rule 53-1)	4	0	0	4
4	ALMORA	License for mineral storage (upto 200 cubic meters) Form H- Rule 9(5)	5	5	0	0
5	DEHRADUN	License for mineral storage (upto 200 cubic meters) Form H- Rule 9(5)	5	5	0	0
6	HARIDWAR	License for mineral storage (upto 200 cubic meters) Form H- Rule 9(5)	6	3	0	3
7	ALMORA	License for mineral storage (more than 200 cubic meters) Form H- Rule (9-1)	5	4	0	1
8	DEHRADUN	License for mineral storage (more than 200 cubic meters) Form H- Rule (9-1)	2	2	0	0
9	HARIDWAR	License for mineral storage (more than 200 cubic meters) Form H- Rule (9-1)	4	1	0	3
10	ALMORA	Ordinary Earth (Rule 53-1)	6	4	0	2
11	DEHRADUN	Ordinary Earth (Rule 53-1)	1	0	0	1
12	HARIDWAR	Ordinary Earth (Rule 53-1)	4	0	0	4
13	ALMORA	Stone Crusher/Screening Plant (Rule 2021 Point No. 13-1)	8	4	0	4
14	DEHRADUN	Stone Crusher/Screening Plant (Rule 2021 Point No. 13-1)	2	1	0	1
15	HARIDWAR	Stone Crusher/Screening Plant (Rule 2021 Point No. 13-1)	4	2	0	2
16	NAINITAL	Stone Crusher/Screening Plant (Rule 2021 Point No. 13-1)	1	1	0	0
17	DEHRADUN	Brick Soil (Rule 53-2)	1	0	0	1
18	ALMORA	Mobile Stone Crusher/Mobile Screening Plant (Rule 2021 as amended in 2024-point number 22-7)	2	2	0	0
19	DEHRADUN	Mobile Stone Crusher/Mobile Screening Plant (Rule 2021 as amended in 2024-point number 22-7)	1	0	0	1
20	HARIDWAR	Mobile Stone Crusher/Mobile Screening Plant (Rule 2021 as amended in 2024-point number 22-7)	4	2	0	2
21	ALMORA	Hot Mix Plant/Redimix Plant (Rule 2021 as amended in 2024-point number 27-1)	3	2	0	1
22	DEHRADUN	Hot Mix Plant/Redimix Plant (Rule 2021 as amended in 2024-point number 27-1)	2	1	0	1
23	HARIDWAR	Hot Mix Plant/Redimix Plant (Rule 2021 as amended in 2024-point number 27-1)	4	2	0	2
24	ALMORA	Pulveriser Plant (Soap Stone) (Rule 2024 Point No. 35)	3	1	0	2
25	BAGESHWAR	Pulveriser Plant (Soap Stone) (Rule 2024 Point No. 35)	1	1	0	0
26	DEHRADUN	Pulveriser Plant (Soap Stone) (Rule 2024 Point No. 35)	2	1	0	1
27	HARIDWAR	Pulveriser Plant (Soap Stone) (Rule 2024 Point No. 35)	4	2	0	2
28	ALMORA	Direct Allotment (Private/Govt. Land) of In Situ [MM-1] (Rule 5)	10	0	0	10
29	DEHRADUN	Direct Allotment (Private/Govt. Land) of In Situ [MM-1] (Rule 5)	1	0	0	1
30	HARIDWAR	Direct Allotment (Private/Govt. Land) of In Situ [MM-1] (Rule 5)	11	0	0	11
31	DEHRADUN	Road Construction and Cutting	1	0	0	1
32	DEHRADUN	In Situ Waste Material (Rule 53-4)	1	0	0	1
33	DEHRADUN	Matsya Tank (Rule 53/6)	1	0	0	1
34	HARIDWAR	Matsya Tank (Rule 53/6)	1	0	0	1
35	HARIDWAR	Water Storage Tank (Rule 53/6)	1	0	0	1
36	DEHRADUN	Recycling Tank (Rule 53/6)	1	0	0	1
37	DEHRADUN	Rainwater Harvesting Tank (Rule 53/6)	1	0	0	1
38	DEHRADUN	River Dredging (For Government Agencies) Policy 2021 Rule (10-2)	1	0	0	1
39	DEHRADUN	Land Leveling (Rule 53/6)	1	0	0	1
40	DEHRADUN	E-Tendering River Bed [MCR-23, Rule 20 to 27]	1	0	0	1

© 2025-26 Directorate of Geology & Mining, Uttarakhand | All Rights Reserved Powered by ITI LIMITED (A Government of India Undertaking)

When the user clicks on the **Count Report (Service Wise)** option, the system opens the Service Wise Report page displaying detailed service-wise and district-wise application counts in a tabular format.

Purpose

The Count Report (Service Wise) screen provides a detailed numerical report of all applications.

It helps users to:

- View service-wise counts
- Check district-wise statistics
- Monitor approvals, rejections, and pending cases
- Analyze exact numbers instead of visual heat maps
- Generate accurate reports for monitoring and decision-making

This screen is used for detailed data analysis and reporting.

4.2 Step-by-Step User Flow

Step 1 – Login

- Login successfully
- Dashboard opens

Step 2 – Open E-Services for Citizens

- Click **E-Services for Citizens card**

Step 3 – Click “Count Report (Service Wise)” icon

- Click the **Report/List icon**
- System immediately opens **Service Wise Report page**

Step 4 – Apply Filters

User can select:

- Service
- District
- Mineral
- Status
- Date range

Click **Search**

Step 5 – View Data Table

S#	Column	Purpose
1	S.No	Serial number
2	District	District name
3	Service Name	Type of service
4	Total Received	Total applications
5	Total Approved	Approved count
6	Total Rejected	Rejected count
7	Total Pending	Pending count

UTTARAKHAND

INTEGRATED Dashboard

One Dashboard to Monitor Insights of Mining Ecosystem

User Name ▼

Service Wise Report

SNo	District	Service Name	Total Received	Total Approved	Total Rejected	Total Pending
1	ALMORA	Digging of Basement & Land Development (Rule 53-1)	8	2	0	6
2	DEHRADUN	Digging of Basement & Land Development (Rule 53-1)	2	0	0	2
3	HARIDWAR	Digging of Basement & Land Development (Rule 53-1)	4	0	0	4
4	ALMORA	License for mineral storage (upto 200 cubic meters) Form H- Rule 9(5)	5	5	0	0
5	DEHRADUN	License for mineral storage (upto 200 cubic meters) Form H- Rule 9(5)	5	5	0	0
6	HARIDWAR	License for mineral storage (upto 200 cubic meters) Form H- Rule 9(5)	6	3	0	3
7	ALMORA	License for mineral storage (more than 200 cubic meters) Form H- Rule (9-1)	5	4	0	1
8	DEHRADUN	License for mineral storage (more than 200 cubic meters) Form H- Rule (9-1)	2	2	0	0
9	HARIDWAR	License for mineral storage (more than 200 cubic meters) Form H- Rule (9-1)	4	1	0	3
10	ALMORA	Ordinary Earth (Rule 53-1)	6	4	0	2
11	DEHRADUN	Ordinary Earth (Rule 53-1)	1	0	0	1
12	HARIDWAR	Ordinary Earth (Rule 53-1)	4	0	0	4
13	ALMORA	Stone Crusher/Screening Plant (Rule 2021 Point No. 13-1)	8	4	0	4
14	DEHRADUN	Stone Crusher/Screening Plant (Rule 2021 Point No. 13-1)	2	1	0	1
15	HARIDWAR	Stone Crusher/Screening Plant (Rule 2021 Point No. 13-1)	4	2	0	2
16	NAINITAL	Stone Crusher/Screening Plant (Rule 2021 Point No. 13-1)	1	1	0	0
17	DEHRADUN	Brick Soil (Rule 53-2)	1	0	0	1
18	ALMORA	Mobile Stone Crusher/Mobile Screening Plant (Rule 2021 as amended in 2024-point number 22-7)	2	2	0	0
19	DEHRADUN	Mobile Stone Crusher/Mobile Screening Plant (Rule 2021 as amended in 2024-point number 22-7)	1	0	0	1
20	HARIDWAR	Mobile Stone Crusher/Mobile Screening Plant (Rule 2021 as amended in 2024-point number 22-7)	4	2	0	2
21	ALMORA	Hot Mix Plant/Redimix Plant (Rule 2021 as amended in 2024-point number 27-1)	3	2	0	1
22	DEHRADUN	Hot Mix Plant/Redimix Plant (Rule 2021 as amended in 2024-point number 27-1)	2	1	0	1
23	HARIDWAR	Hot Mix Plant/Redimix Plant (Rule 2021 as amended in 2024-point number 27-1)	4	2	0	2
24	ALMORA	Pulveriser Plant (Soap Stone) (Rule 2024 Point No. 35)	3	1	0	2
25	BAGESHWAR	Pulveriser Plant (Soap Stone) (Rule 2024 Point No. 35)	1	1	0	0
26	DEHRADUN	Pulveriser Plant (Soap Stone) (Rule 2024 Point No. 35)	2	1	0	1
27	HARIDWAR	Pulveriser Plant (Soap Stone) (Rule 2024 Point No. 35)	4	2	0	2
28	ALMORA	Direct Allotment (Private/Govt. Land) of In Situ [MM-1] (Rule 5)	10	0	0	10
29	DEHRADUN	Direct Allotment (Private/Govt. Land) of In Situ [MM-1] (Rule 5)	1	0	0	1
30	HARIDWAR	Direct Allotment (Private/Govt. Land) of In Situ [MM-1] (Rule 5)	11	0	0	11
31	DEHRADUN	Road Construction and Cutting	1	0	0	1
32	DEHRADUN	In Situ Waste Material (Rule 53-4)	1	0	0	1
33	DEHRADUN	Matsya Tank (Rule 53/6)	1	0	0	1
34	HARIDWAR	Matsya Tank (Rule 53/6)	1	0	0	1
35	HARIDWAR	Water Storage Tank (Rule 53/6)	1	0	0	1
36	DEHRADUN	Recycling Tank (Rule 53/6)	1	0	0	1
37	DEHRADUN	Rainwater Harvesting Tank (Rule 53/6)	1	0	0	1
38	DEHRADUN	River Dredging (For Government Agencies) Policy 2021 Rule (10-2)	1	0	0	1
39	DEHRADUN	Land Leveling (Rule 53/6)	1	0	0	1
40	DEHRADUN	E-Tendering River Bed [MCR-23, Rule 20 to 27]	1	0	0	1

© 2025-26 Directorate of Geology & Mining, Uttarakhand | All Rights Reserved Powered by ITI LIMITED (A Government of India Undertaking)

When the user clicks on the **Total Received count**, the system displays the Detailed Report of Applications page showing complete application records in a tabular format.



4.3 Detailed Report Of Applications

UTTARAKHAND INTEGRATED Dashboard
One Dashboard to Monitor Insights of Mining Ecosystem

Search filters: District: -- All District --, Minral: -- All Minral --, Status: -- All Status --, Date: dd-mm-yyyy

SNo	District	Tehsil	Application No	Applicant Name	Address	Application Date	Service	Status	Action
1	ALMORA	BHIKIYASAIN	Reg/2025/10	Test User	test address	26-03-2025	Digging of Basement & Land Development (Rule 53-1)	Applicant filled form, Deposited fee & Submitted application to DMO with all documents	View
2	ALMORA	BHIKIYASAIN	Reg/2025/20	TEST APPLICANT TWO	TEST ADDRESS TWO	11-04-2025	Digging of Basement & Land Development (Rule 53-1)	Committee submitted the joint inspection report	View
3	ALMORA	BHIKIYASAIN	Reg/2025/21	TEST USER FOUR	TEST USER FOUR ADDRESS	11-04-2025	Digging of Basement & Land Development (Rule 53-1)	Certificate(Anugya) Generated	View
4	ALMORA	BHIKIYASAIN	Reg/2025/22	TEST APPLICANT BUILDING	TEST ADDRESS	14-04-2025	Digging of Basement & Land Development (Rule 53-1)	LOI Generated	View
5	ALMORA	BHIKIYASAIN	Reg/2025/24	TEST USER	test address	28-04-2025	Digging of Basement & Land Development (Rule 53-1)	Inspection Report Added By MO	View
6	ALMORA	BHIKIYASAIN	Reg/2025/37	TEST USER	test address	22-05-2025	Digging of Basement & Land Development (Rule 53-1)	Inspection Report Added By MO	View
7	ALMORA	BHIKIYASAIN	Reg/2025/49	TEST USER BD	TEST USER BD ADDRESS	27-06-2025	Digging of Basement & Land Development (Rule 53-1)	Certificate(Anugya) Generated	View
8	DEHRADUN	Vikasnagar	Reg/2025/66	test	Geology & Mining Department Bhopal Pani, Thano Road PO Badasi, Dehradun	11-08-2025	Digging of Basement & Land Development (Rule 53-1)	Applicant filled form, Deposited fee & Submitted application to DMO with all documents	View
9	HARIDWAR	Laksar	Reg/2025/68	Demo user	A/7 Haridwar	22-08-2025	Digging of Basement & Land Development (Rule 53-1)	Applicant filled form, Deposited fee & Submitted application to DMO with all documents	View
10	HARIDWAR	Laksar	Reg/2025/76	Demo user 7	A-7 Haridwar	22-08-2025	Digging of Basement & Land Development (Rule 53-1)	Anugya Generated (with Royalty Amount)	View
11	HARIDWAR	Hardwar	Reg/2025/87	UK test 1	test address	23-08-2025	Digging of Basement & Land Development (Rule 53-1)	MO Examined application and sent it to Joint inspection committee	View
12	HARIDWAR	Laksar	Reg/2025/89	TEST USER 1	A-7 Haridwar	23-08-2025	Digging of Basement & Land Development (Rule 53-1)	Query In Progress	View
13	ALMORA	BHIKIYASAIN	Reg/2025/107	TEST USER	19/1014 Indira Nagar Lucknow	08-10-2025	Digging of Basement & Land Development (Rule 53-1)	Inspection Report Added By MO	View
14	DEHRADUN	Dehradun	Reg/2025/116	Mohit Sharma	Dehradun Uttarakhand	23-12-2025	Digging of Basement & Land Development (Rule 53-1)	E-Ravanna Portal Opened	View

© 2025-26 Directorate of Geology & Mining, Uttarakhand | All Rights Reserved. Powered by ITI LIMITED (A Government of India Undertaking)

Then shown detail report of application

Purpose of this Screen

The **Detailed Report of Applications** page provides **complete record-level information** for each application.

It helps users to:

- View individual application details
- Track applicant information
- Check service type
- Monitor status & progress
- Verify documents/actions
- Perform case-level analysis

This is used for **deep inspection and verification of each application.**

4.4 Step-by-Step Instructions

Step 1 – Open Service Wise Report

- Go to E-Services → Count Report

Step 2 – Click “Total Received” number

- Click on count value in **Total Received** column

Step 3 – System Redirects Automatically

- Detailed Report page opens

Step 4 – View Detailed Table

- System shows complete application list with:

S#	Column	Purpose
1	S.No	Serial number
2	District	District name
3	Tehsil	Tehsil area
4	Application No	Unique ID
5	Applicant Name	Applicant details
6	Address	Address information
7	Application Date	Date of submission
8	Service	Service type
9	Status	Current stage
10	Action (View)	Open full details

Step 5 – Check Individual Record

- Click **View** button
- See full application details

When click View Button

UTTARAKHAND
INTegrated Dashboard
User Name v

One Dashboard to Monitor Insights of Mining Ecosystem

Detailed Report of Applications

बसंमत की खुवाई और भूमि विकास परियोजना (नियम 53-)
-- All District --
-- All Mineral --
-- All Status --

SNo	District	Tehsil	Application No	Applicant Name	Address	Application Date	Service	Action
1	ALMORA	BHIKIYASAIN	Reg/2025/10	Test User	test address	26-03-2025	Digging of Basement & Land Development (Rule 53-1)	Applicant filled form, Deposited fee & Submitted application to DMO with all documents View
2	ALMORA	BHIKIYASAIN	Reg/2025/20	TEST APPLICANT TWO	TEST ADDRESS TWO	11-04-2025	Digging of Basement & Land Development (Rule 53-1)	Committee submitted the joint inspection report View
3	ALMORA	BHIKIYASAIN	Reg/2025/21	TEST USER FOUR	TEST USER FOUR ADDRESS	11-04-2025	Digging of Basement & Land Development (Rule 53-1)	Certificate(Anugya) Generated View
4	ALMORA	BHIKIYASAIN	Reg/2025/22	TEST APPLICANT BUILDING	TEST ADDRESS	14-04-2025	Digging of Basement & Land Development (Rule 53-1)	LOI Generated View
5	ALMORA	BHIKIYASAIN	Reg/2025/24	TEST USER	test address	28-04-2025	Digging of Basement & Land Development (Rule 53-1)	Inspection Report Added By MO View
6	ALMORA	BHIKIYASAIN	Reg/2025/37	TEST USER	test address	22-05-2025	Digging of Basement & Land Development (Rule 53-1)	Inspection Report Added By MO View
7	ALMORA	BHIKIYASAIN	Reg/2025/49	TEST USER BD	TEST USER BD ADDRESS	27-06-2025	Digging of Basement & Land Development (Rule 53-1)	Certificate(Anugya) Generated View
8	DEHRADUN	Vikasnagar	Reg/2025/66	test	Geology & Mining Department Bhopal Pani, Thano Road PO Badasi, Dehradun	11-08-2025	Digging of Basement & Land Development (Rule 53-1)	Applicant filled form, Deposited fee & Submitted application to DMO with all documents View
9	HARIDWAR	Laksar	Reg/2025/68	Demo user	A/7 Haridwar	22-08-2025	Digging of Basement & Land Development (Rule 53-1)	Applicant filled form, Deposited fee & Submitted application to DMO with all documents View
10	HARIDWAR	Laksar	Reg/2025/76	Demo user 7	A-7 Haridwar	22-08-2025	Digging of Basement & Land Development (Rule 53-1)	Anugya Generated (with Royalty Amount) View
11	HARIDWAR	Hardwar	Reg/2025/87	UK test 1	test address	23-08-2025	Digging of Basement & Land Development (Rule 53-1)	MO Examined application and sent it to Joint inspection committee View
12	HARIDWAR	Laksar	Reg/2025/89	TEST USER 1	A-7 Haridwar	23-08-2025	Digging of Basement & Land Development (Rule 53-1)	Query In Progress View
13	ALMORA	BHIKIYASAIN	Reg/2025/107	TEST USER	19/1014 Indira Nagar Lucknow	08-10-2025	Digging of Basement & Land Development (Rule 53-1)	Inspection Report Added By MO View
14	DEHRADUN	Dehradun	Reg/2025/116	Mohit Sharma	Dehradun Uttarakhand	23-12-2025	Digging of Basement & Land Development (Rule 53-1)	E-Ravanna Portal Opened View

© 2025-26 Directorate of Geology & Mining, Uttarakhand | All Rights Reserved Powered by ITI LIMITED (A Government of India Undertaking)

Step-5 Shown report

UTTARAKHAND
INTEGRATED Dashboard
One Dashboard to Monitor Insights of Mining Ecosystem

Detailed Report of Applications

डिप्लॉट की सुदृढ़ और भूरे विवरण पर्यवेक्षण (रूल 53-1)

dd-mm-yyyy

SNo	District	Tehsil	Application No	Applicant
1	ALMORA	BHIKIYASAIN	Reg/2025/10	Test User
2	ALMORA	BHIKIYASAIN	Reg/2025/20	TEST APPL
3	ALMORA	BHIKIYASAIN	Reg/2025/21	TEST USER
4	ALMORA	BHIKIYASAIN	Reg/2025/22	TEST APPL
5	ALMORA	BHIKIYASAIN	Reg/2025/24	TEST USER
6	ALMORA	BHIKIYASAIN	Reg/2025/37	TEST USER
7	ALMORA	BHIKIYASAIN	Reg/2025/49	TEST USER
8	DEHRADUN	Vikasnagar	Reg/2025/66	test
9	HARIDWAR	Laksar	Reg/2025/68	Demo user
10	HARIDWAR	Laksar	Reg/2025/76	Demo user 2

अवेदन फर का विवरण
✕

Digging of Basement & Land Development (Rule 53-1)
अवेदन क्रमांक :- Reg/2025/10

अवेदनक:-

अवेदनक का नाम :- TEST USER
 पिता का नाम :- TEST FATHER
 व्यवसाय तथा कारोबार की प्रकृति :- TEST BUSINESS
 जन्मस्थान :- ALMORA
 तहसील :- BHIKIYASAIN
 अवेदनक का पता :- test address
 लिंग :- MALE
 अवेदनक का संबन्ध :-
 अवेदनक का ईमेल :-
 नोडर/आधार/निबन्धन अभिलेख नंबर :-
 30AAAAP0267H21/5467998765
 शुल्क राशि (₹) :- 2000.00
 चालान संख्या :- CH09843545
 शुल्क दिनांक :- 19-03-2025

खनिज विस्तारका प्रार्थी खनन करना चाहता है:-

#	खनिज	मात्रा(घने)
1	Boulder	34.00
2	Bajri	34.00
3	Magnesite	34.00

अवधि :- (माह में)

अवश्यक अभिलेख:-

No any Document Found!

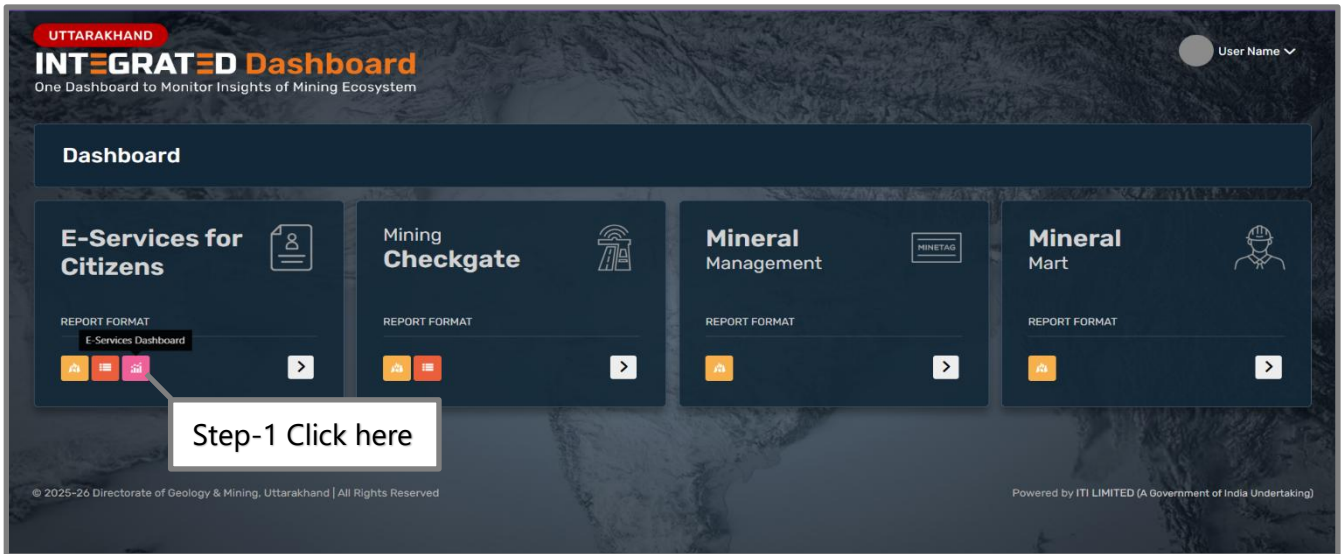
खनन क्षेत्र का विवरण :-

जगह	तहसील	ग्राम/नगर	खसरा संख्या	अवेदित रकबा (हे०)	क्या रिक्वा हे या किसी द्वारा पुत्र हे और यदि पुत्र हे तो उसके ब्योरे
ALMORA	BHIKIYASAIN	test gram		34.00	test swami

अवेदन फर का इतिहास:-

#	अवेदन की स्थिति	करवाई का समय
1	Applicant filled form, Deposited fee & Submitted application to DMG with all documents with Fee	27-03-2025 12:24:51

5.0 E-Service Dashboard



Step-2 Shown dashboard



The 'E-Service Graphical Dashboard' provides a detailed overview of application statistics. It includes a 'Total Applications' donut chart, a 'District-wise Application Status' bar chart, a 'Service-wise Application Status' bar chart, and two data tables: 'District Wise Application Counts' and 'Service Wise Application Counts'. The dashboard also features search filters and a search bar.

District-wise Application Status

District	Approved	Pending	Rejected
ALMORA	56	14	0
BAGESHWAR	0	0	0
CHAMOLI	0	0	0
CHAMPAINWAT	0	0	0
DEHRADUN	27	12	0
HARIDWAR	47	1	0
HANMANTAL	1	0	0
PAULI GURHWAL	0	0	0
PITHORAGARH	0	0	0
RUDRA PRASAD	0	0	0
RITHOOSABARI	0	0	0
RUDRA PRASAD	0	0	0
TERAI GARHWAL	0	0	0
UDHAM SINGH NAGAR	0	0	0
UTTAR KASHI	0	0	0

Service-wise Application Status

Service Name	Approved	Pending	Rejected
Block Seal (Rule 53-2)	1	0	0
Drilling of Basement & Land Development (Rule 25-1)	14	3	0
Drain Abatement (Private/Govt. Land) of In Situ (MSE-1) (Rule 5)	22	4	0
Drain Abatement (Private/Govt. Land) of Over Head (MSE-1) (Rule 5)	0	0	0
E-Tendering - in Situ (MCR-25, Chapter-1 of Rule 20 to 27)	0	0	0
E-Tendering Over Head (MCR-25, Rule 20 to 27)	1	1	0
Hot Mix Plant/Bedrock Plant (Rule 2021 as amended in 2024-point number 27-1)	9	6	3
In Situ Waste Material (Rule 53-4)	1	1	0
Land Leveling (Rule 53/6)	1	1	0
Licensing for mineral storage (more than 200 cubic meters) Form 1a (Rule 9-1)	11	7	0
Licensing for mineral storage (up to 200 cubic meters) Form 1a (Rule 9-2)	16	13	3
Melays Tank (Rule 53/6)	2	1	0
Mobile Stone Crusher/Mobile Screening Plant (Rule 2021 as amended in 2024-point number 22-2)	7	5	2
Ordinary Earth (Rule 53-1)	11	5	6
Overburden (Waste Material)	0	0	0
Pulveriser Plant (Small Stone) (Rule 2021 Point No. 33)	10	6	4
Recrusher (Rule 53/6)	1	1	0
Recrusher Tank (Rule 53/6)	11	7	0
Recrushing Tank (Rule 53/6)	1	1	0
Road Paving (For Government Agencies) using 2021 Rule (10-2)	1	1	0
Road Construction and Cutting	1	1	0
Stone Crusher/Screening Plant (Rule 2021 Point No. 33-1)	16	9	6
Water Storage Tank (Rule 53/6)	1	1	0

District Wise Application Counts

SNo	District Name	Total Application	Approved Application	Pending Application	Rejected Application
1	ALMORA	20	25	25	0
2	BAGESHWAR	1	0	0	0
3	CHAMOLI	0	0	0	0
4	CHAMPAINWAT	0	0	0	0
5	DEHRADUN	27	27	2	0
6	HARIDWAR	47	46	21	0
7	HANMANTAL	1	1	0	0
8	PAULI GURHWAL	0	0	0	0
9	PITHORAGARH	0	0	0	0
10	RUDRA PRASAD	0	0	0	0
11	RITHOOSABARI	0	0	0	0
12	TERAI GARHWAL	0	0	0	0
13	UDHAM SINGH NAGAR	0	0	0	0
14	UTTAR KASHI	0	0	0	0

Service Wise Application Counts

SNo	Service Name	Total Application	Approved Application	Pending Application	Rejected Application
1	Block Seal (Rule 53-2)	1	1	0	0
2	Drilling of Basement & Land Development (Rule 25-1)	14	3	11	0
3	Drain Abatement (Private/Govt. Land) of In Situ (MSE-1) (Rule 5)	22	4	18	0
4	Drain Abatement (Private/Govt. Land) of Over Head (MSE-1) (Rule 5)	0	0	0	0
5	E-Tendering - in Situ (MCR-25, Chapter-1 of Rule 20 to 27)	0	0	0	0
6	E-Tendering Over Head (MCR-25, Rule 20 to 27)	1	1	0	0
7	Hot Mix Plant/Bedrock Plant (Rule 2021 as amended in 2024-point number 27-1)	9	6	3	0
8	In Situ Waste Material (Rule 53-4)	1	1	0	0
9	Land Leveling (Rule 53/6)	1	1	0	0
10	Licensing for mineral storage (more than 200 cubic meters) Form 1a (Rule 9-1)	11	7	4	0
11	Licensing for mineral storage (up to 200 cubic meters) Form 1a (Rule 9-2)	16	13	3	0
12	Melays Tank (Rule 53/6)	2	1	1	0
13	Mobile Stone Crusher/Mobile Screening Plant (Rule 2021 as amended in 2024-point number 22-2)	7	5	2	0
14	Ordinary Earth (Rule 53-1)	11	5	6	0
15	Overburden (Waste Material)	0	0	0	0
16	Pulveriser Plant (Small Stone) (Rule 2021 Point No. 33)	10	6	4	0
17	Recrusher (Rule 53/6)	1	1	0	0
18	Recrusher Tank (Rule 53/6)	11	7	4	0
19	Recrushing Tank (Rule 53/6)	1	1	0	0
20	Road Paving (For Government Agencies) using 2021 Rule (10-2)	1	1	0	0
21	Road Construction and Cutting	1	1	0	0
22	Stone Crusher/Screening Plant (Rule 2021 Point No. 33-1)	16	9	6	0
23	Water Storage Tank (Rule 53/6)	1	1	0	0

Purpose of this Screen

The **E-Services Graphical Dashboard** provides a **visual summary and analytics view** of all service applications.

It helps users to:

- View total applications instantly
- Analyze approval, pending, and rejection trends
- Monitor district-wise performance
- Track service-wise workload
- Get graphical insights for quick decision-making

This screen is mainly used for **high-level monitoring and management analyst**

5.1 Step-by-Step User Flow

Step 1 – Login

- Login successfully
- Dashboard opens

Step 2 – Click E-Services for Citizens

- Locate first card
- Click **E-Services Dashboard icon**

Step 3 – System Redirects

- E-Services Graphical Dashboard loads automatically

Step 4 – Analyze Charts

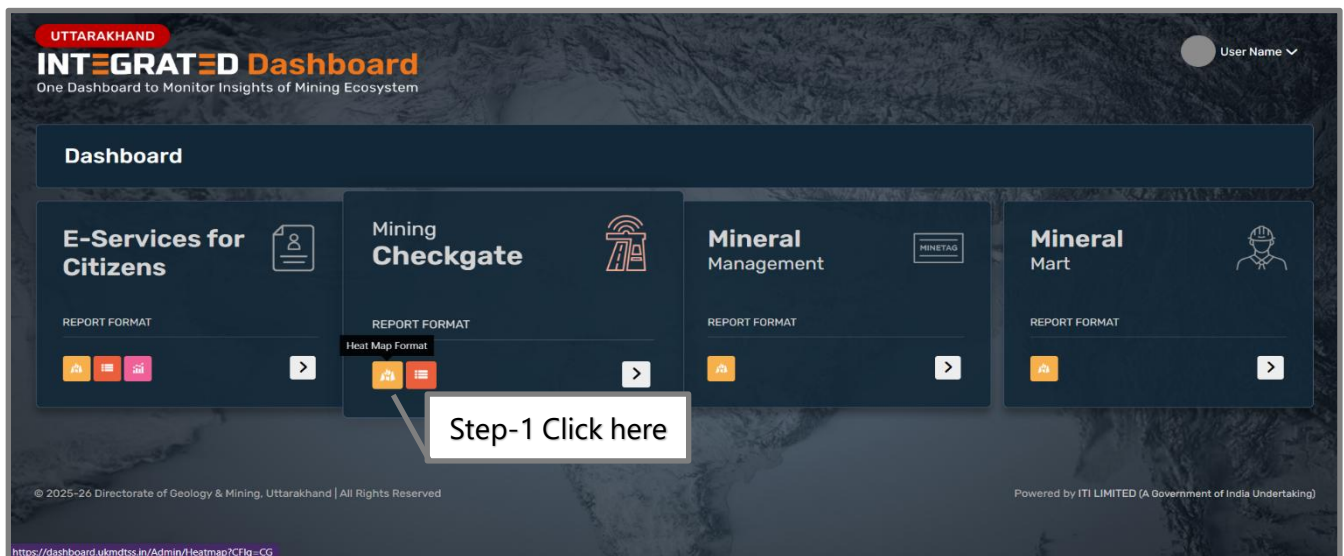
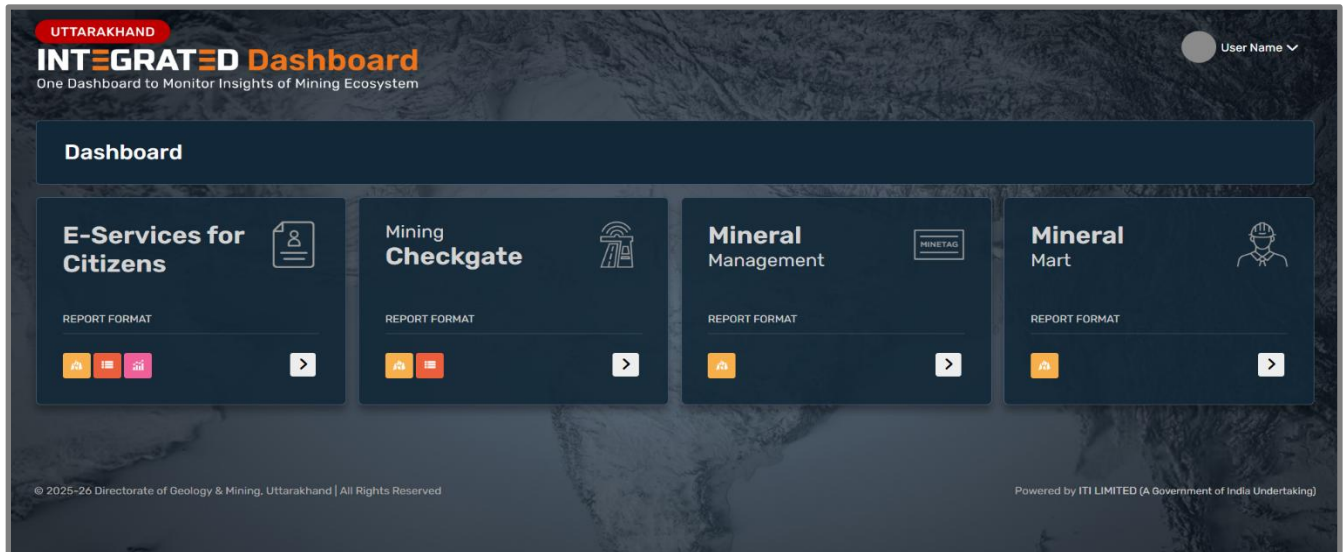
User can:

- View totals
- Compare districts
- Check trends
- Monitor performance

Step 5 – Review Tables

- Scroll down
- Check detailed counts
- Validate statistics

6.0 MiningCheckgate



6.1 Step 1 – Login to System

What to do:

- Open browser (Chrome/Edge)
- Enter website link
- Login page opens
- Enter:
- Username / Mobile Number
- Password or OTP
- Captcha (if shown)
- Click **Login**

Step 2 – Dashboard Screen

What you see:

- After login, you will see **Dashboard page** with 4 big boxes:
- Boxes available:
- E-Services for Citizens
- Mining Checkgate
- Mineral Management
- Mineral Mart

Each box has small buttons for reports.

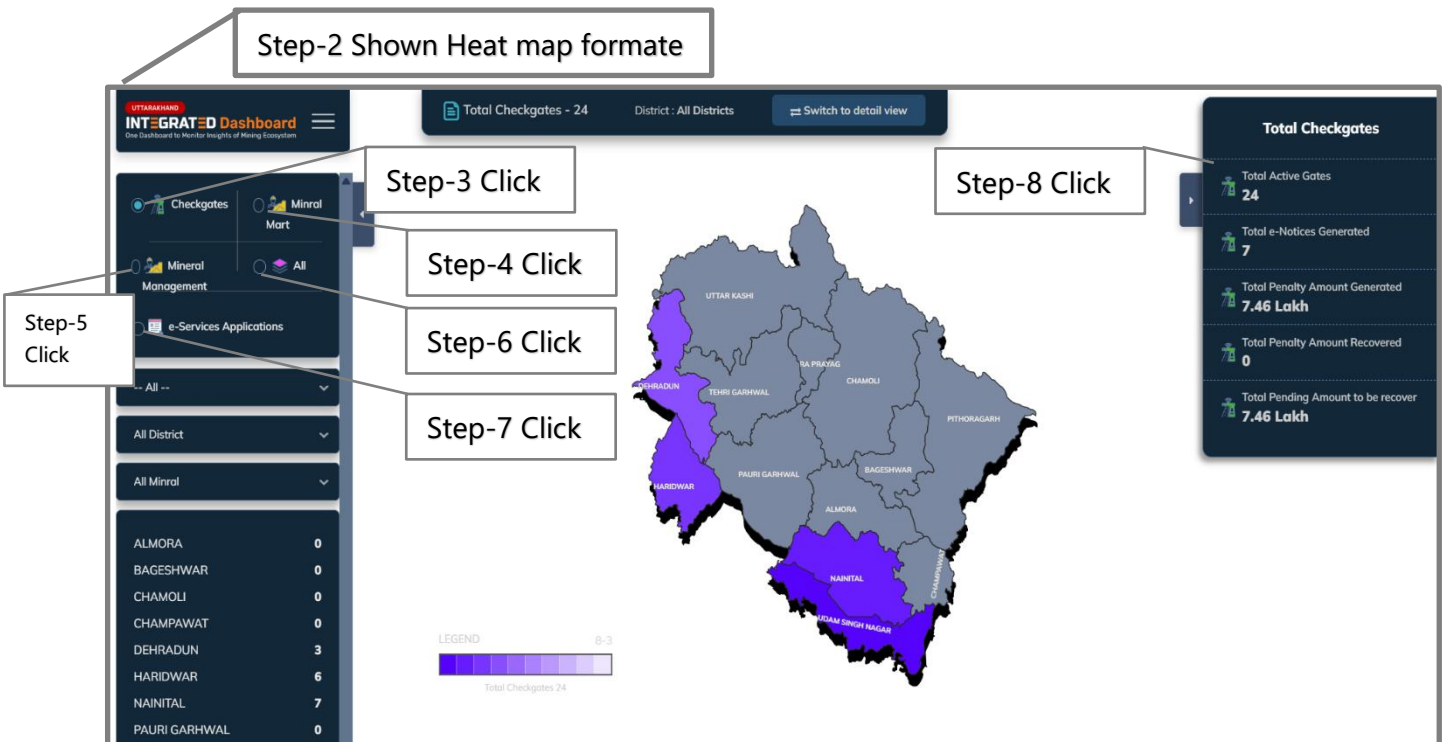
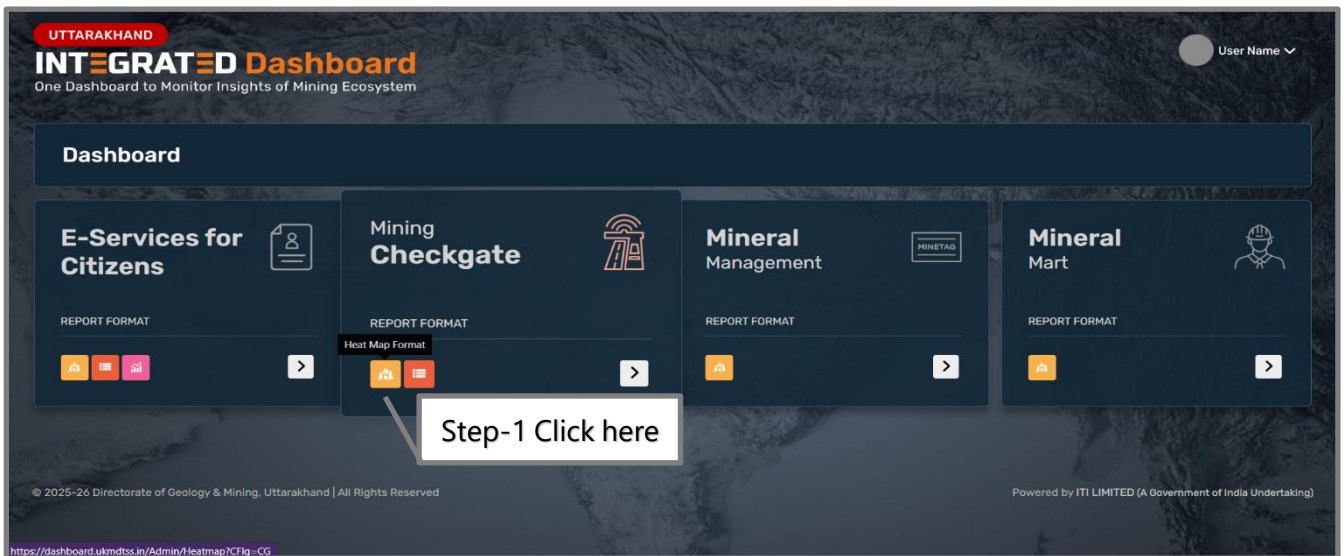
Step 3 – Open Mining Checkgate

What to do:

- Find **Mining Checkgate** box
- Click on it

OR

- Click any small button inside it:
- Heat Map
- Report List
- Arrow button



Upon selecting a particular heading, the system automatically updates the dashboard to show the relevant data for the chosen category.

6.2 Step-by-Step User Flow

Step 1 – Open Heat Map

- Login to system
- Go to Dashboard
- Click **Mining Checkgate**
- Click **Heat Map icon**

Step 2 – Select Filters (Left Side Menu)

On the **left panel**, you will see filters.

You can choose:

- Checkgates
- Mineral
- All
- District
- Mineral Type

Step 3 – Choose District (Optional)

If you want data for one district only:

- Click **District dropdown**
- Select district name

Step 4 – Choose Mineral (Optional)

- If you want specific mineral:
- Click **Mineral dropdown**

Select mineral type

Map shows only that mineral activity

Step 5 – View Map Colors

Look at the **map in center**.

Colors mean:

- Dark purple → High activity
- Medium → Medium activity
- Light → Low activity

Quickly identify busy areas

Step 6 – Hover or Click District

- Move mouse over district
OR
- Click district

You will see:

- Number of checkgates
- Activity details

Step 8 – View Summary (Right Side Panel)

On the **right side**, totals are shown:

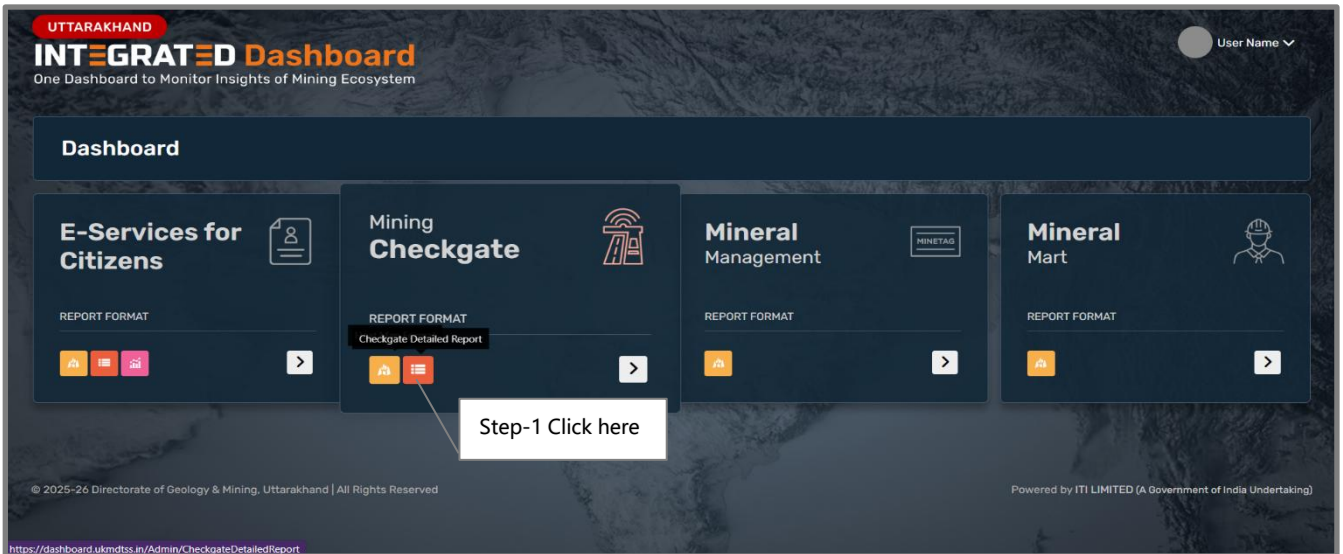
You can see:

- Total Active Gates

- Total Notices
- Total Amount Generated
- Pending Amount

Use this for quick summary

7.0 Checkgate detail Report



Click CheckGate Detailed Report

One Dashboard Ecosystem

User Name ▼

select district here

dd-mm-yyyy

dd-mm-yyyy

Search

select From to date & month

Click here

SNo	District	Gate	Address	Serial No	Total Issue Notices	Total amount	Total Paid Notices	Total paid Amt	Total Unpaid Notices	Total Unpaid Amt	Gate Planning Date	Connectivity	Source
1	Dehradun	Shimla Bypass	8VH3+6XR Shisham Dara, Uttarakhand	DEHRADUN_CG_011	4	589000	0	0.00	4	589000	N/A	N/A	Checkgate
2	Dehradun	Langha Chauraha	CQ3W+3QJ Chharba, Uttarakhand	DEHRADUN_CG_021	0	0	0	0.00	0	0	N/A	2025-01-07 16:25:00	Checkgate
3	Dehradun	Ambari	NH-207 Delhi- Yamunotri Marg Dumet, Balwala Vikasnagar Uttarakhand -248125	DEHRADUN_CG_024	0	0	0	0.00	0	0	N/A	N/A	Checkgate
4	Nainital	Nayagaon	78HG+V84 Nayagaon Chandon Singh, Uttarakhand Pin-263140	NAINITAL_CG_01	0	0	0	0.00	0	0	N/A	N/A	Checkgate
5	Nainital	Belbaba Mandir	4FQ7+P9V Haripur Jamansingh, Uttarakhand	NAINITAL_CG_014	0	0	0	0.00	0	0	N/A	2025-09-20 17:49:13	Checkgate
6	Nainital	Bhujan	GF7G+FR7 Bohargaan, Uttarakhand	NAINITAL_CG_018	0	0	0	0.00	0	0	N/A	2025-12-15 16:25:00	Checkgate
7	Nainital	Aamdanda	C46G+266 Dopada Range, Uttarakhand Pin-244715	NAINITAL_CG_02	0	0	0	0.00	0	0	N/A	N/A	Checkgate
8	Nainital	Semalchod	75WH+2C5 Fatehpur Range, Uttarakhand Pin-263140	NAINITAL_CG_03	0	0	0	0.00	0	0	N/A	N/A	Checkgate
9	Nainital	Haldua	72QJ+2H2 Piprasana, Uttarakhand Pin Code- 263139	NAINITAL_CG_06	2	42000	0	0.00	1	42000	N/A	2025-07-29 17:59:00	Checkgate
10	Nainital	Amritpur	7HW4+PQJ Smanora Range, Uttarakhand	NAINITAL_CG_09	0	0	0	0.00	0	0	N/A	N/A	Checkgate
11	Haridwar	Hadipur	XWFS+332 Jhryan Grunt, Uttarakhand	HARIDWAR_CG_010	0	0	0	0.00	0	0	N/A	N/A	Checkgate
12	Haridwar	Raisi	MSRB+79F Habbipur Koodi, Uttarakhand	HARIDWAR_CG_012	0	0	0	0.00	0	0	N/A	N/A	Checkgate
13	Haridwar	Shahpur	Q4XW+M6M Badshapur Sher Pur Bhatti Pur, Uttarakhand	HARIDWAR_CG_020	0	0	0	0.00	0	0	N/A	2025-01-06 16:25:00	Checkgate
14	Haridwar	Sultanpur	Q24R+M46 Shekhpuri, Uttarakhand	HARIDWAR_CG_022	0	0	0	0.00	0	0	N/A	N/A	Checkgate
15	Haridwar	Jagjeetpur	W43M+G0Q Haridwar, Uttarakhand	HARIDWAR_CG_023	0	0	0	0.00	0	0	N/A	2025-12-18 16:25:00	Checkgate
16	Haridwar	Telpura	3RJV+XWF Telapara Urif Fatehullapur, Uttarakhand	HARIDWAR_CG_08	0	0	0	0.00	0	0	N/A	2025-10-09 14:02:00	Checkgate
17	Udham Singh Nagar	Paiga	4WRJ+B5F Banshewalla, Uttarakhand	UDHAMSINGHNAGAR_CG_013	0	0	0	0.00	0	0	N/A	N/A	Checkgate
18	Udham Singh Nagar	Choi Mod	532M+4WR Jagannathpur, Uttarakhand	UDHAMSINGHNAGAR_CG_015	0	0	0	0.00	0	0	N/A	2025-09-24 13:46:00	Checkgate
19	Udham Singh Nagar	Lohiya Pull	2X7M+PMX Thal Chak, Uttar Pradesh Pin-244713	UDHAMSINGHNAGAR_CG_016	0	0	0	0.00	0	0	N/A	2025-12-06 16:25:00	Checkgate
20	Udham Singh Nagar	Sultanpur Patti	5364+79W Sultanpur Patti, Uttarakhand	UDHAMSINGHNAGAR_CG_017	0	0	0	0.00	0	0	N/A	N/A	Checkgate
21	Udham Singh Nagar	Parmanandpur	527B+7PM Dabhaura Alhatmali, Uttarakhand	UDHAMSINGHNAGAR_CG_019	0	0	0	0.00	0	0	N/A	N/A	Checkgate
22	Udham Singh Nagar	Doraha Bus Stop	44MC+R6G Mahabura Distt- Nainital Pin-262401	UDHAMSINGHNAGAR_CG_04	0	0	0	0.00	0	0	N/A	N/A	Checkgate
23	Udham Singh Nagar	New Bhinnagar	62W9+M89 Bhinnagar, Uttarakhand Pin-244715	UDHAMSINGHNAGAR_CG_05	0	0	0	0.00	0	0	N/A	N/A	Checkgate
24	Udham Singh Nagar	Kichha	VCG9+MSX Sutarya, Uttarakhand) Pin code-	UDHAMSINGHNAGAR_CG_07	0	0	0	0.00	0	0	N/A	N/A	Checkgate
25	Dehradun	M-Check	N/A	N/A	1	115000	0	0.00	1	115000	N/A	N/A	M-Check
26	Nainital	M-Check	N/A	N/A	0	0	0	0.00	0	0	N/A	N/A	M-Check
27	Haridwar	M-Check	N/A	N/A	0	0	0	0.00	0	0	N/A	N/A	M-Check
28	Pauri Garhwal	M-Check	N/A	N/A	0	0	0	0.00	0	0	N/A	N/A	M-Check
29	Rudraprayag	M-Check	N/A	N/A	0	0	0	0.00	0	0	N/A	N/A	M-Check
30	Tehri Garhwal	M-Check	N/A	N/A	0	0	0	0.00	0	0	N/A	N/A	M-Check
31	Uttarkashi	M-Check	N/A	N/A	0	0	0	0.00	0	0	N/A	N/A	M-Check
32	Chamoli	M-Check	N/A	N/A	0	0	0	0.00	0	0	N/A	N/A	M-Check
33	Almora	M-Check	N/A	N/A	0	0	0	0.00	0	0	N/A	N/A	M-Check
34	Bageshwar	M-Check	N/A	N/A	0	0	0	0.00	0	0	N/A	N/A	M-Check
35	Pithoragarh	M-Check	N/A	N/A	0	0	0	0.00	0	0	N/A	N/A	M-Check
36	Champawat	M-Check	N/A	N/A	0	0	0	0.00	0	0	N/A	N/A	M-Check
37	Udham Singh Nagar	M-Check	N/A	N/A	0	0	0	0.00	0	0	N/A	N/A	M-Check

© 2025-26 Directorate of Geology & Mining, Uttarakhand | All Rights Reserved
Powered by ITI LIMITED (A Government of India Undertaking)

7.1 User Steps – Checkgate Detail Report

Step 1 – Open Dashboard

- Open website
- Login with ID & Password/OTP
- Dashboard appears
- Find **Mining Checkgate** box
- Click **Report/List icon (Checkgate Detail Report)**

Detail report page opens

Step 2 – Detail Report Screen Opens

Filters at top

Big data table below

Step 3 – Select District

At top left:

- Click **District dropdown**
- Choose district name

Only that district data will show

Step 4 – Select Date Range

Choose:

- From Date
- To Date
- Steps:
- Click From date
- Select start date
- Click To date
- Select end date

Shows data for selected period only

Step 5 – Click Search

- Click **Search button**

Table updates with filtered results

Step 6 – View Report Table

Now you can see full details:

Information shown:

- District name
- Gate name
- Address
- Serial number
- Total notices
- Amount collected
- Pending amount
- Gate planning date
- Connectivity
- Source

Each row = one checkgate record

Step 7 – Check Specific Data

You can:

- Scroll down to see more rows
- Compare districts
- Check amounts
- Verify gate status
- Look for pending recovery

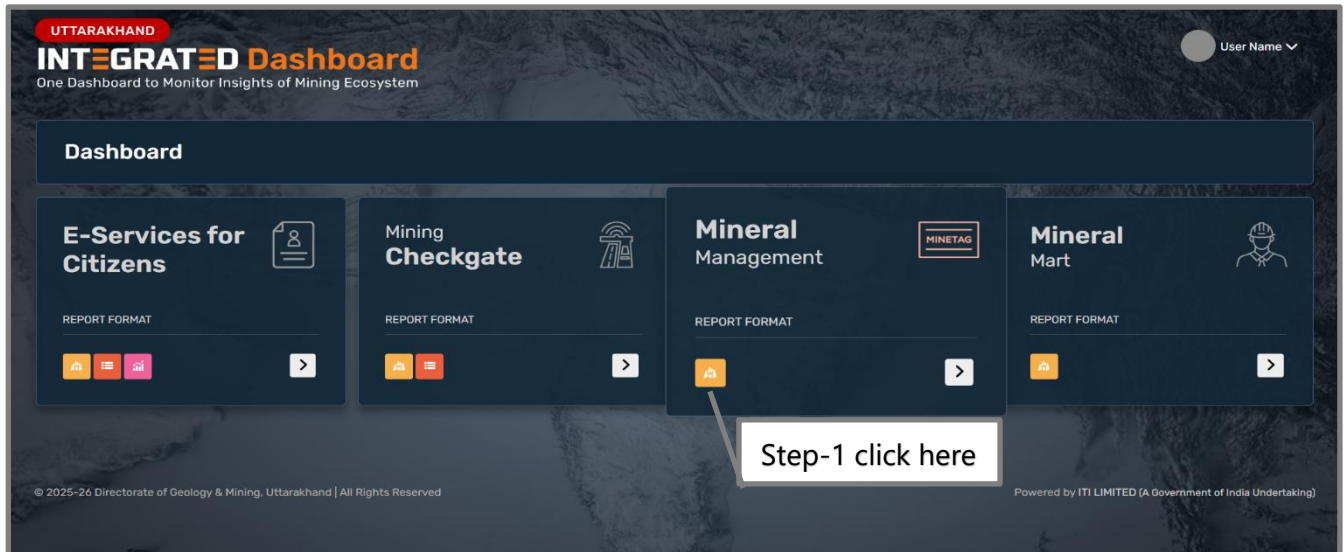
Step 9 – Change Filters Anytime

You can:

- Change district
- Change dates
- Click Search again

Report refreshes automatically

8.0 Mineral Management



8.1 User Flow – Mineral Management Report

Step 1 – Login

- Open browser (Chrome/Edge)
- Enter website link
- Enter:
- Username / Mobile Number
- Password or OTP

Click **Login**

Step 3 – Open Mineral Management

- Find **Mineral Management card**
- Click the **Report icon/button** inside the card
- Mineral Management report page opens

Step 4 – Report Screen Opens

- Filters at the top
- Data table below
- List of mineral records

Step 5 – Apply Filters (Optional)

You can filter the data using:

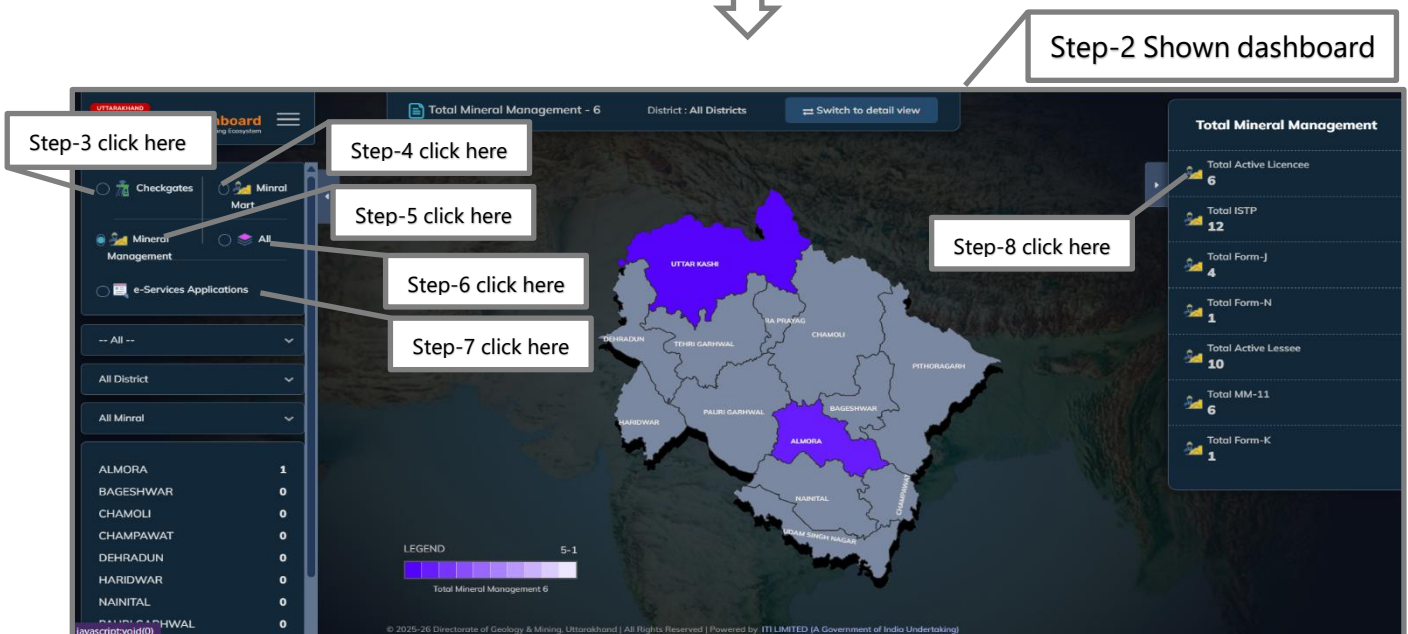
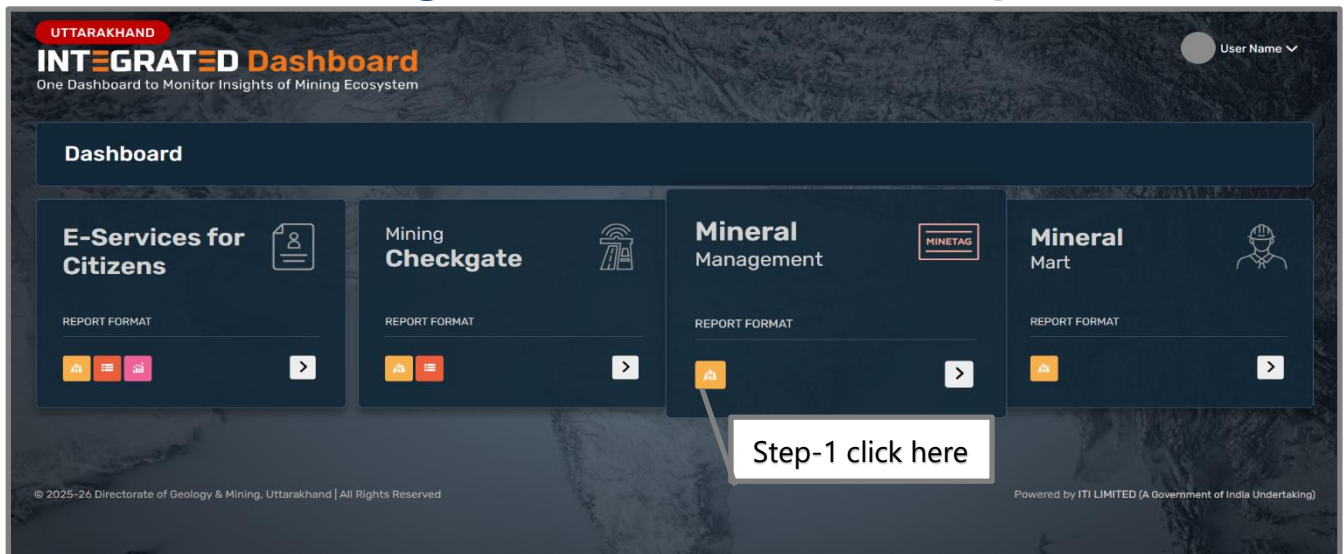
- District
- Date range (From – To)
- Mineral type
- Steps:
- Select district
- Select dates
- Click **Search**

Step 6 – View Report

In the table you can see:

- Mineral name
- Quantity
- District
- Transport details
- Status
- Amount/Revenue

9.0 Mineral management tabular format report



Upon selecting a particular heading, the system automatically updates the dashboard to show the relevant data for the chosen category.

Step 1 – Login

- Open browser
- Enter website link
- Enter Username / Password or OTP
- Click **Login**

Dashboard opens

Step 2 – Select Mineral Management

- Find Mineral Management card
- Click the Report/Heat Map icon

Step 4 – Choose Category (Left Menu)

From left menu you can click:

- Checkgates
- Mineral Mart
- Mineral Management
- E-Services

Select **Mineral Management**

Step 5 – Select District (Optional)

- Click **District dropdown**
- Select any district
- Only that district data shows on map

Step 6 – Select Mineral (Optional)

- Click **Mineral dropdown**
- Choose mineral type

Data filters automatically

Step 7 – View Map

Look at the colored map:

- Colors meaning:
- Dark color → High activity
- Medium → Medium activity
- Light → Low activity

Quickly identify busy districts

Step 8 – Check Summary (Right Side Panel)

On right side you will see totals like:

- Total Active Licences
- Total ISTP
- Total Forms
- Total Lessees
- Other counts

Use this for quick overview

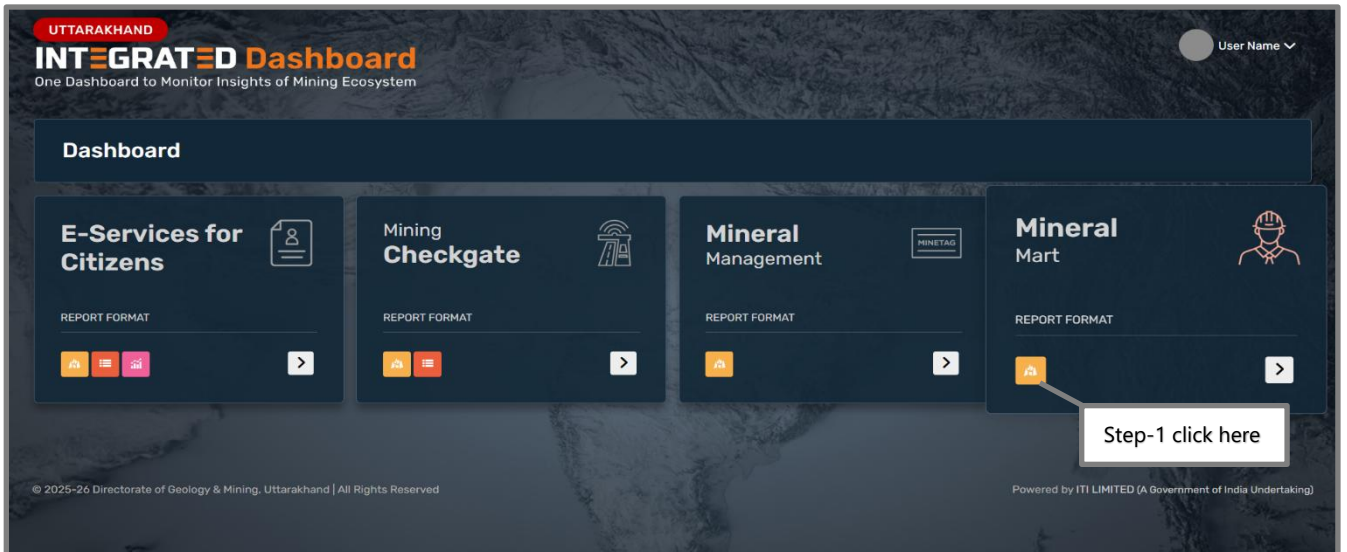
Step 9 – Change Filters Anytime

You can:

- Change district
- Change mineral
- Select another category

Dashboard refreshes automatically

10.0 Mineral Mart



10.1 User Steps – Mineral Mart Report

Step 1 – Login

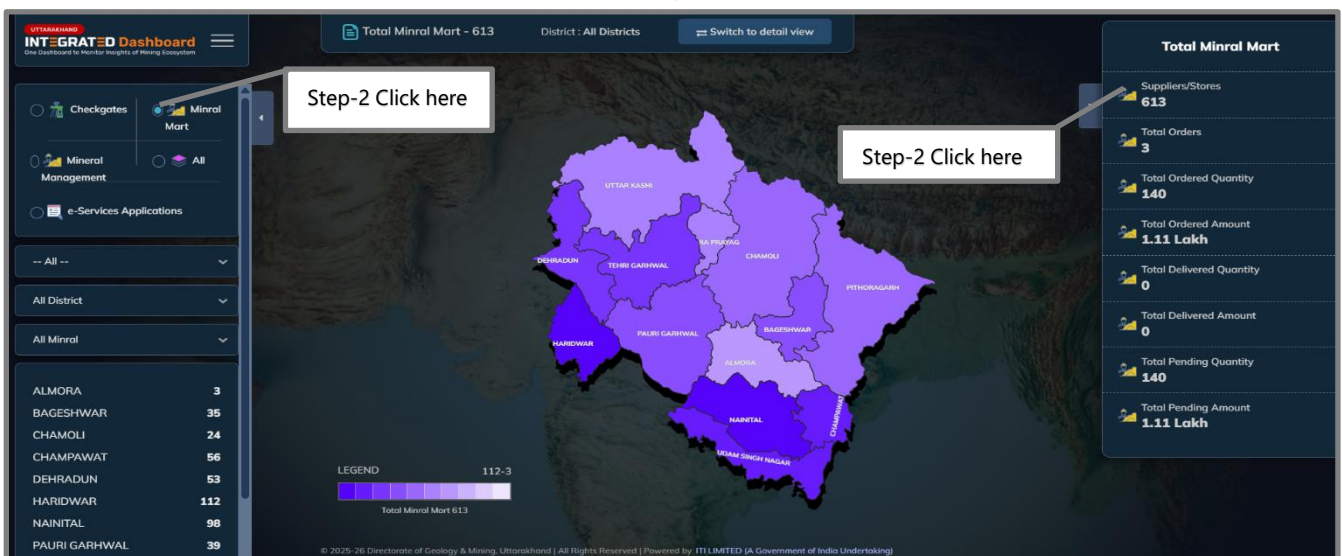
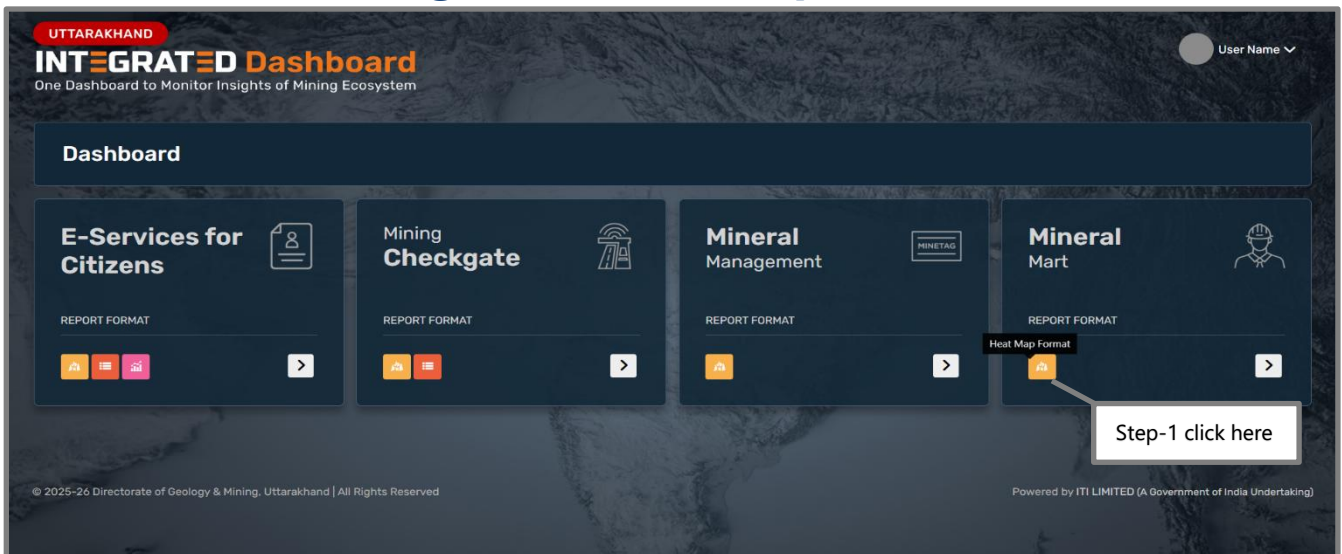
- Open browser
- Enter website link
- Enter Username / Password or OTP
- Click **Login**

Dashboard opens

Step 2 – Click Mineral Mart

- Click **Mineral Mart card** (Report Format icon/button)

11.0 Mineral Management Heat Report



Step 3 – Mineral Mart Dashboard Opens

After clicking, system will open:

- Mineral Mart dashboard/report page
- Filters at top/side
- Data list or map view

Step 4 – Apply Filters (Optional)

You can select:

- District
- Date range
- Supplier/Consumer
- Mineral type

Then click **Search**

Step 5 – View Report

You can see:

- Supplier details
- Consumer details
- Mineral transactions
- Quantity
- Status
- Amount